




BASELINE PHOTOGRAPH

THIS IMAGE PROVIDES LANDSCAPE AND VISUAL CONTEXT ONLY



Date Dec 2021	By DT
Image Size 820 x 130mm	QA SB
Paper Size 840 x 297mm	Rev -

Notes:
 1) This visualisation is a cylindrical projection panorama; it provides landscape and visual context only.
 2) This data has been output directly from the wireline model; it ignores screening effects of woodland and other intervening objects.
 3) All directions given as bearings relative to Grid North (BNG).
 4) Location map scale: 1:50,000

Viewpoint Information:
 Grid Reference: 190985E 671100N
 Ground Height: 5.7m AOD
 Direction of Centre of View: 101.10°
 Horizontal Field of View: 90°
 Vertical Field of View: 14.2°
 Principal Distance: 522mm

Photography Information:
 Camera: Sony ILCE-7RM3
 Lens: 50mm Fixed Focal Length
 Camera Height: 1.5m
 Photography Date: 29/09/2021
 Photography Time: 10:27

Layout Information:
 Layout: earraghail.wfl
 Hub Height: 102.5m
 Height to Blade Tip: 180m
 Nearest Visible Turbine: T9 @ 8628m
 Number of Sets of Tips Visible: 12
 Number of Hubs Visible: 6

Wireline Key:

	Earraghail Renewable Energy Development
	Operational / Under Construction
	Consented
	Proposal (each proposal is coloured individually)
	Scoping



Earraghail Renewable Energy Development
Figure 11.15: View from Caisteal Aoidhe Fort (SM3523)
BASELINE VISUALISATION 11.15a

EXTENT OF 50mm FRAME USED TO CONSTRUCT PANORAMA

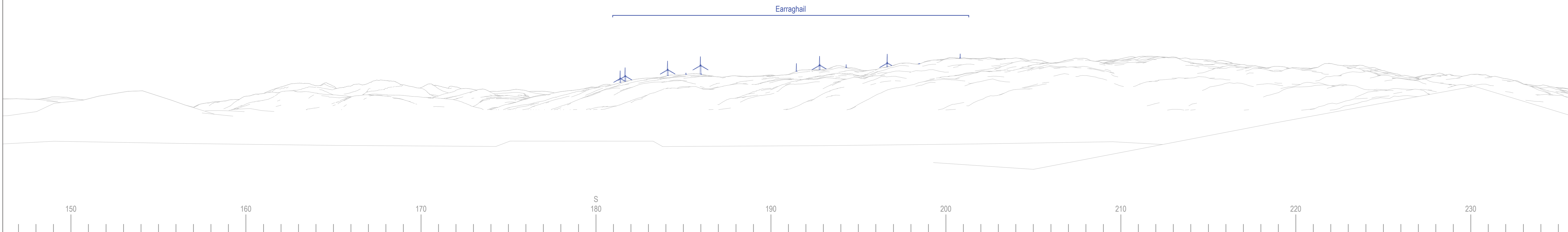
EXTENT OF 53.5° PLANAR PANORAMA



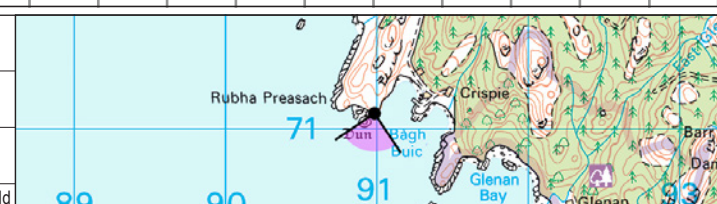
BASELINE PHOTOGRAPH

THIS IMAGE PROVIDES LANDSCAPE AND VISUAL CONTEXT ONLY

WIRELINE DRAWING



Date	By
Dec 2021	DT
Image Size	QA
820 x 130mm	SB
Paper Size	Rev
840 x 297mm	-



Notes:

- 1) This visualisation is a cylindrical projection panorama; it provides landscape and visual context only.
- 2) This data has been output directly from the wireline model; it ignores screening effects of woodland and other intervening objects.
- 3) All directions given as bearings relative to Grid North (BNG).
- 4) Location map scale: 1:50,000.

Contains Ordnance Survey data © Crown copyright and database right 2021
© Crown copyright. All rights reserved. 2021 Licence number: 100020565

Viewpoint Information:

Grid Reference: 190985E 671100N
 Ground Height: 5.7m AOD
 Direction of Centre of View: 191.10°
 Horizontal Field of View: 90°
 Vertical Field of View: 14.2°
 Principal Distance: 522mm

Photography Information:

Camera: Sony ILCE-7RM3
 Lens: 50mm Fixed Focal Length
 Camera Height: 1.5m
 Photography Date: 29/09/2021
 Photography Time: 10:27

Layout Information:

Layout: earraghail.wfl
 Hub Height: 102.5m
 Height to Blade Tip: 180m
 Nearest Visible Turbine: T9 @ 8628m
 Number of Sets of Tips Visible: 12
 Number of Hubs Visible: 6

Wireline Key:

	Earraghail Renewable Energy Development
	Operational / Under Construction
	Consented
	Proposal (each proposal is coloured individually)
	Scoping



Earraghail Renewable Energy Development

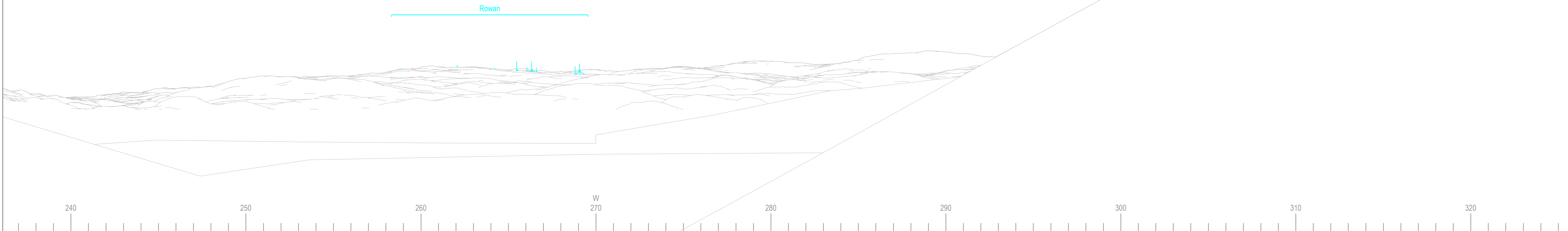
Figure 11.15: View from Caisteal Aoidhe Fort (SM3523)
BASELINE VISUALISATION 11.15b



BASELINE PHOTOGRAPH

THIS IMAGE PROVIDES LANDSCAPE AND VISUAL CONTEXT ONLY

WIRELINE DRAWING



Date Dec 2021	By DT		Notes: 1) This visualisation is a cylindrical projection panorama; it provides landscape and visual context only. 2) This data has been output directly from the wireline model; it ignores screening effects of woodland and other intervening objects. 3) All directions given as bearings relative to Grid North (BNG). 4) Location map scale: 1:50,000. Contains Ordnance Survey data © Crown copyright and database right 2021 © Crown copyright. All rights reserved. 2021 Licence number: 100020565
Image Size 820 x 130mm	QA SB		
Paper Size 840 x 297mm	Rev -		

Viewpoint Information:	190985E 671100N
Grid Reference:	5.7m AOD
Ground Height:	281.10°
Direction of Centre of View: *	99°
Horizontal Field of View:	14.2°
Vertical Field of View:	522mm
Principal Distance:	

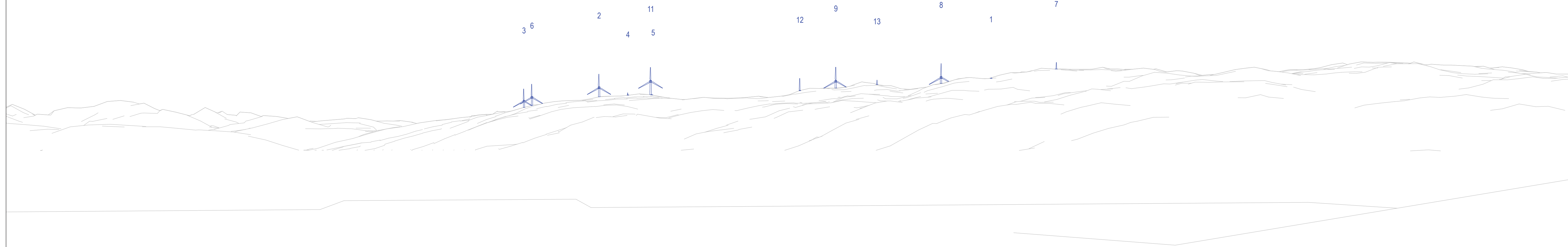
Photography Information:	Sony ILCE-7RM3
Camera:	50mm Fixed Focal Length
Lens:	1.5m
Camera Height:	29/09/2021
Photography Date:	10:27
Photography Time:	

Layout Information:	earraghail.wfl
Layout:	102.5m
Hub Height:	180m
Height to Blade Tip:	T3 @ 8628m
Nearest Visible Turbine:	12
Number of Sets of Tips Visible: *	6
Number of Hubs Visible: *	

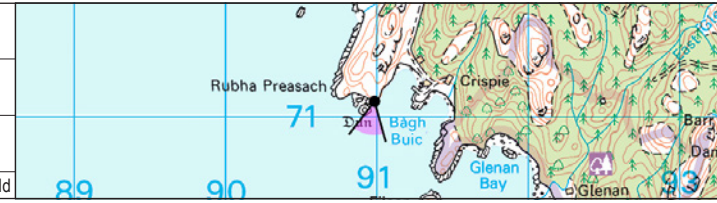
Wireline Key:	
	Earraghail Renewable Energy Development
	Operational / Under Construction
	Consented
	Proposal (each proposal is coloured individually)
	Scoping



Earraghail Renewable Energy Development
Figure 11.15 : View from Caisteal Aoidhe Fort (SM3523)
BASELINE VISUALISATION 11.15c



Date Dec 2021	By DT
Image Size 820 x 260mm	QA SB
Paper Size 840 x 297mm	Rev -

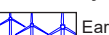


Notes:
 1) This visualisation is a planar projection panorama. View flat at a comfortable arm's length.
 2) This data has been output directly from the wireline model. It ignores screening effects of woodland and other intervening objects.
 3) All directions given as bearings relative to Grid North (BNG).
 4) Location map scale: 1:50,000

Contains Ordnance Survey data © Crown copyright and database right 2021
 © Crown copyright. All rights reserved. 2021 Licence number: 100020565

Viewpoint Information:
 Grid Reference: 190985E 671100N
 Ground Height: 5.7m AOD
 Direction of Centre of View: ³ 191.10°
 Horizontal Field of View: 53.5°
 Vertical Field of View: 18.2°
 Principal Distance: 812.5mm

Layout Information:
 Layout: earraghail.wfl
 Hub Height: 102.5m
 Height to Blade Tip: 180m
 Nearest Visible Turbine: T9 @ 8628m
 Number of Sets of Tips Visible: ² 12
 Number of Hubs Visible: ² 6

Wireline Key:
 Earraghail Renewable Energy Development



Earraghail Renewable Energy Development
Figure 11.15: View from Caisteal Aoidhe Fort (SM3523)
WIRELINER VISUALISATION 11.15d



PHOTOMONTAGE

VIEW FLAT AT A COMFORTABLE ARM'S LENGTH
IF VIEWING THIS IMAGE ON A SCREEN, ENLARGE TO FULL SCREEN HEIGHT

Date	By	
Dec 2021	DT	
Image Size	QA	
820 x 260mm	SB	
Paper Size	Rev	
840 x 297mm	-	

Notes:

- 1) This visualisation is a planar projection panorama. View flat at a comfortable arm's length.
- 2) This data has been output directly from the wireline model. It ignores screening effects of woodland and other intervening objects.
- 3) All directions given as bearings relative to Grid North (BNG).
- 4) Location map scale: 1:50,000.

Contains Ordnance Survey data © Crown copyright and database right 2021
© Crown copyright. All rights reserved. 2021 Licence number: 100020565

Viewpoint Information:

Grid Reference: 190985E 671100N
 Ground Height: 5.7m AOD
 Direction of Centre of View: 191.10°
 Horizontal Field of View: 53.5°
 Vertical Field of View: 18.2°
 Principal Distance: 812.5mm

Photography Information:

Camera: Sony ILCE-7RM3
 Lens: 50mm Fixed Focal Length
 Camera Height: 1.5m
 Photography Date: 29/09/2021
 Photography Time: 10:27

Layout Information:

Layout: earraghail.wfl
 Hub Height: 102.5m
 Height to Blade Tip: 180m
 Nearest Visible Turbine: T9 @ 8628m
 Number of Sets of Tips Visible: 12
 Number of Hubs Visible: 6



Earraghail Renewable Energy Development

**Figure 11.15: View from Caisteal Aoidhe Fort (SM3523)
PHOTOMONTAGE VISUALISATION 11.15e**